KLUIZENDOK
Inplantingsplan
Bestaande toestand
Deelplan 4

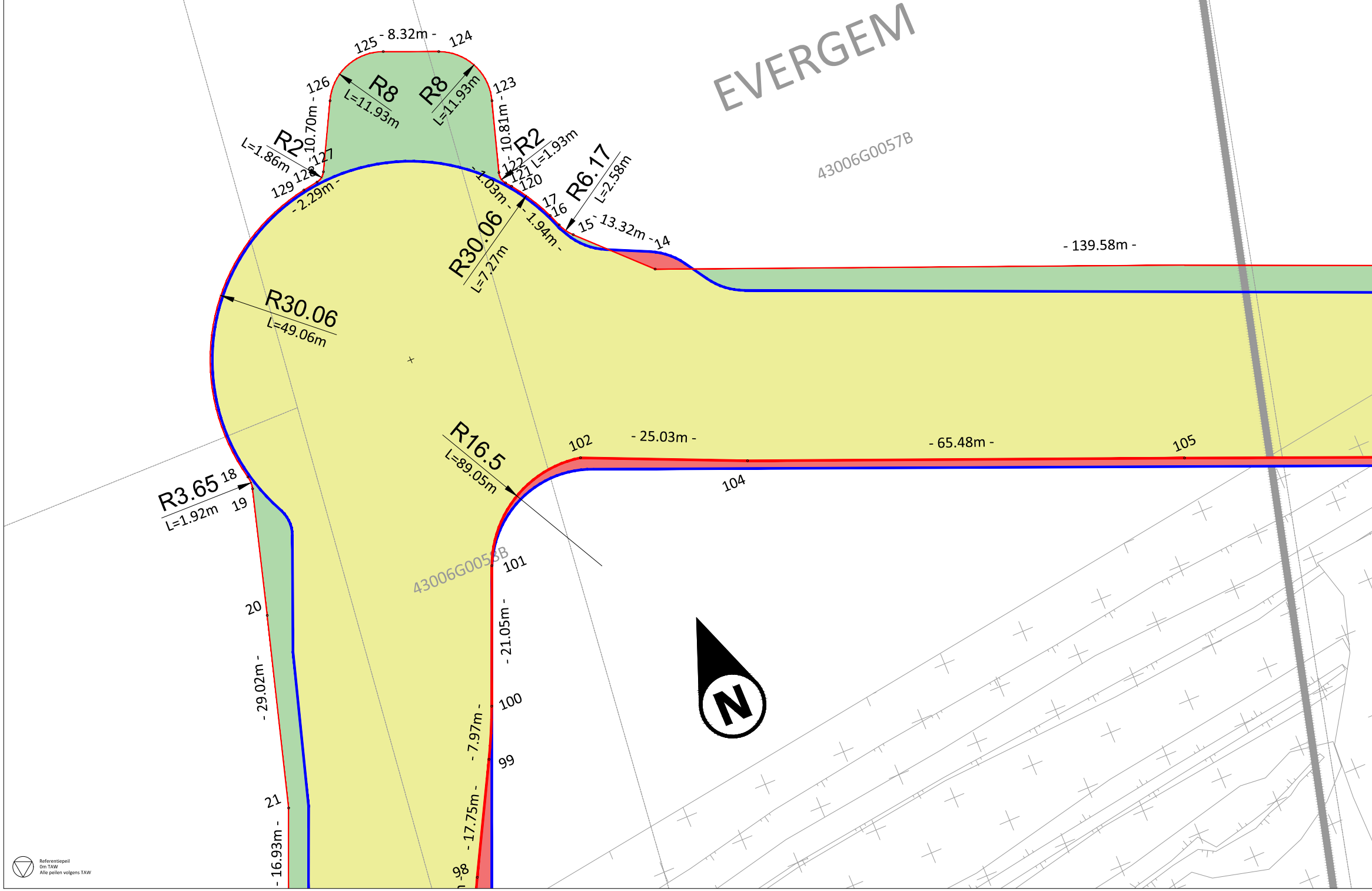
EVERGEM
43006G0057B
43006G0058B
125
- 8.32m -
124
126
123
R8
L=11.93m
R8
L=11.93m
- 10.70m -
- 10.81m -
R2
L=1.86m
R2
L=1.93m
127
128
129
122
121
120
- 2.29m -
- 1.03m -
- 1.94m -
17
16
15
R6.17
L=2.58m
- 13.32m -
14
- 139.58m -
R30.06
L=7.27m
R30.06
L=49.06m
R16.5
L=89.05m
102
- 25.03m -
104
- 65.48m -
105
R3.65
L=1.92m
18
19
101
- 21.05m -
20
- 29.02m -
100
- 7.97m -
99
21
- 17.75m -
- 16.93m -
98
N

Referentiepeil
0m TAW
Alle peilen volgens TAW

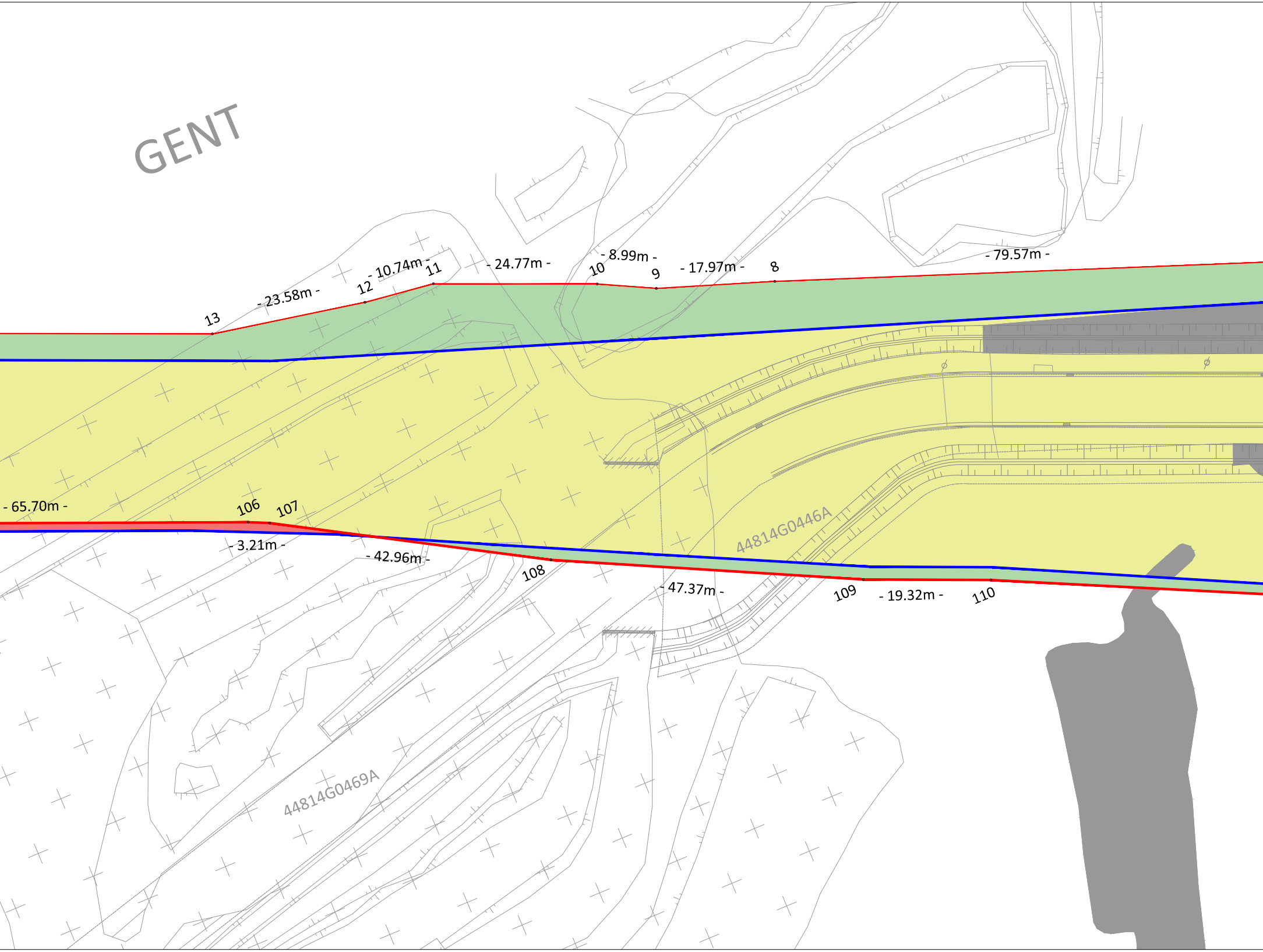
GENT
13
- 23.58m -
12
- 10.74m -
11
- 24.77m -
10
- 8.99m -
9
- 17.97m -
8
- 79.57m -
- 65.70m -
106
107
- 3.21m -
- 42.96m -
108
- 47.37m -
109
- 19.32m -
110
44814G0446A
44814G0469A


44814G0629A
7
- 52.87m -
6
- 60.62m -
5
- 35.08m -
4
James Cookstraat
- 111.23m -
111
- 47.22m -
112
- 38.80m -
113
44814G0466A

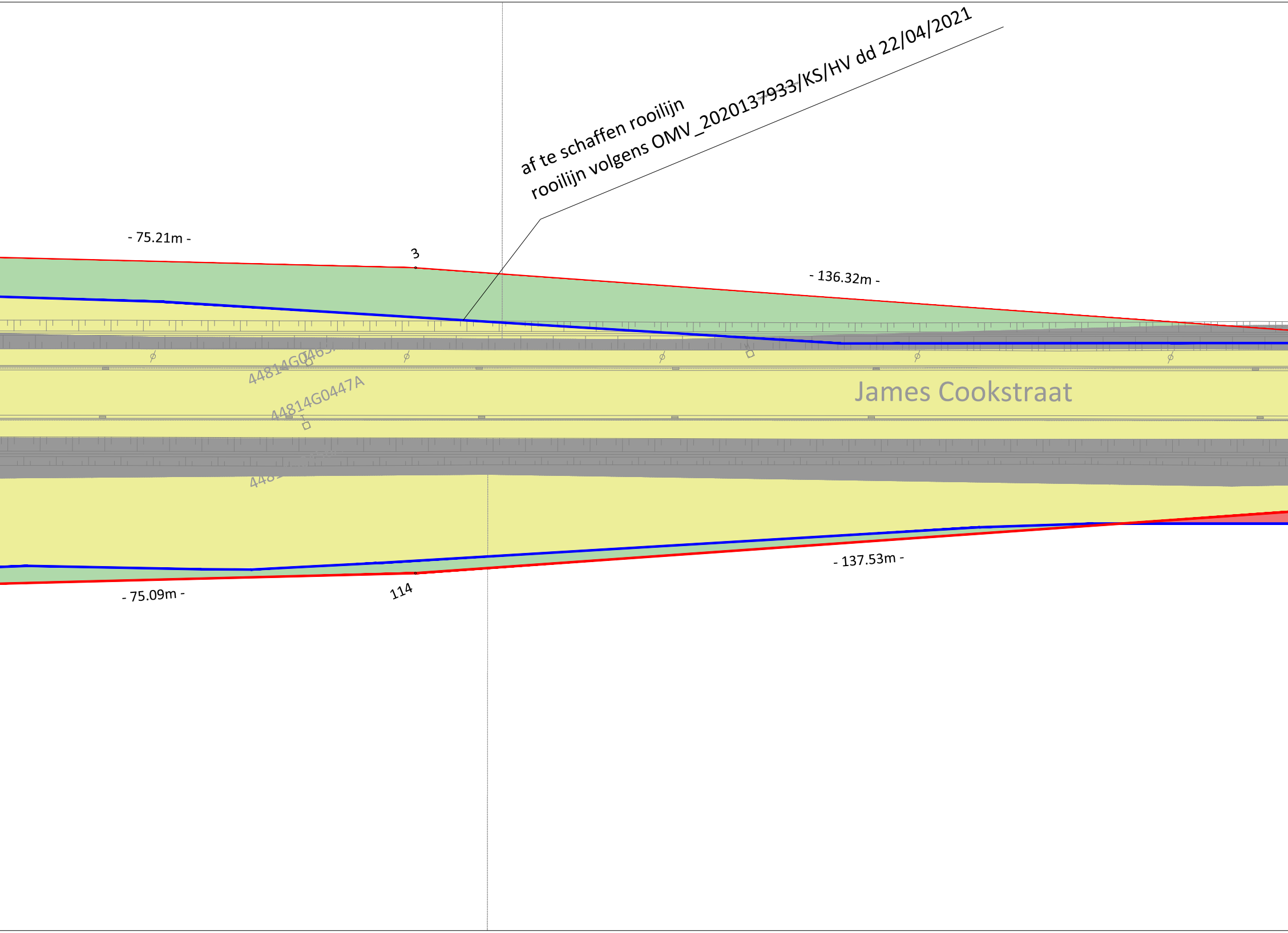
af te schaffen rooilijn
rooilijn volgens OMV_2020137933/KS/HV dd 22/04/2021
- 75.21m -
3
- 136.32m -
44814G0463
44814G0447A
James Cookstraat
448
- 75.09m -
114
- 137.53m -


44814G0312A
44814G0399A
44814G0454A
rooilijn Marco Polostraat
- 145.82m -
- 144.62m -
1
2
115
116
1
2
3
4

NR	X-coördinaat LB72	Y-coördinaat LB72	NR	X-coördinaat LB72	Y-coördinaat LB72	NR	X-coördinaat LB72	Y-coördinaat LB72	NR	X-coördinaat LB72	Y-coördinaat LB72
1	108191,770	205007,480	36	107084,573	204619,537	62	106525,423	204959,301	94	107322,378	205100,652
2	108057,149	205063,526	37	107082,597	204616,276	63	106500,957	204886,592	95	107351,263	205169,867
3	107935,311	205124,678	38	107080,208	204610,550	64	106495,775	204871,191	96	107374,909	205226,528
4	107866,598	205155,250	39	107072,365	204607,322	65	106490,690	204855,478	97	107379,733	205238,088
5	107832,324	205168,642	40	107057,078	204613,688	66	106485,907	204847,711	98	107383,034	205245,023
6	107777,707	205194,955	41	107042,690	204607,750	67	106479,491	204854,496	99	107391,437	205260,655
7	107727,962	205212,857	41'	107042,395	204607,072	68	106475,585	204863,960	100	107394,864	205267,854
8	107653,343	205240,487	42	107041,810	204606,527	69	106465,958	204852,298	101	107402,969	205287,276
9	107636,369	205246,389	43	106669,102	205296,448	70	106478,248	204847,951	102	107421,425	205297,102
10	107628,350	205250,452	44	106669,690	205296,680	71	106481,452	204844,560	104	107444,362	205287,088
11	107605,482	205259,974	45	106672,661	205299,901	72	106480,632	204843,928	105	107504,989	205262,349
12	107594,829	205261,361	46	106673,421	205302,237	73	106472,681	204834,712	106	107565,755	205237,381
13	107571,670	205265,806	47	106676,042	205303,743	74	106464,941	204817,349	107	107568,672	205236,046
14	107442,586	205318,902	48	106676,917	205303,563	75	106475,253	204795,512	108	107605,859	205214,543
15	107433,232	205328,381	49	106682,368	205303,326	76	106496,163	204786,811	109	107648,381	205193,657
16	107431,852	205330,536	50	106687,741	205345,512	77	106510,180	204786,889	110	107666,195	205186,174
17	107431,153	205332,343	51	106675,492	205349,630	78	106523,125	204787,618	111	107766,572	205138,256
18	107374,300	205313,556	52	106674,392	205351,847	79	106539,327	204782,690	112	107810,418	205120,718
19	107374,266	205311,654	53	106674,711	205352,795	80	106623,216	204747,697	113	107847,123	205108,154
20	107369,011	205293,318	54	106670,208	205354,310	81	106773,163	204685,129	114	107917,171	205081,100
21	107360,912	205265,450	55	106667,756	205347,022	82	106872,897	204643,513	115	108047,563	205037,370
22	107354,393	205249,830	56	106657,173	205350,593	83	107034,678	204576,005	113	107847,123	205108,154
23	107339,711	205214,652	54	106670,208	205354,310	84	107043,723	204572,232	114	107917,171	205081,100
24	107326,238	205182,373	55	106667,756	205347,022	85	107055,812	204565,723	115	108047,563	205037,370
25	107306,244	205134,467	56	106657,173	205350,593	83	107034,678	204576,005	116	108181,085	204981,815
26	107296,614	205111,396	57	106639,832	205299,315	84	107043,723	204572,232	120	107427,487	205338,605
27	107274,328	205058,000	58	106596,776	205171,357	85	107055,812	204565,723	121	107426,851	205339,415
28	107243,055	204983,070	59	106583,838	205132,906	86	107061,262	204552,489	122	107426,512	205341,237
29	107238,839	204972,969	55	106667,756	205347,022	87	107056,645	204537,334	123	107429,686	205351,566
30	107209,951	204903,755	56	106657,173	205350,593	88	107057,475	204533,519	124	107425,148	205361,429
31	107181,080	204834,544	57	106639,832	205299,315	89	107187,450	204769,624	125	107417,466	205364,620
32	107167,253	204801,397	58	106596,776	205171,357	90	107206,854	204823,829	126	107407,275	205360,875
33	107162,264	204789,437	59	106583,838	205132,906	91	107235,724	204893,008	127	107402,260	205351,421
34	107125,454	204701,337	60	106560,005	205062,076	92	107264,609	204962,222	128	107400,796	205350,381
35	107098,777	204637,452	61	106544,011	205014,543	93	107293,493	205031,437	129	107398,534	205350,034

OPGEMAAKT op 30/11/2021 door:

Digitaal ondertekend door Kris Mertens (Signature)
DN: c=BE, cn=Kris Mertens (Signature), sn=Mertens, givenName=Kris Maria, serialNumber=70080640964
Datum: 2021.12.20 17:38:14 +01'00'

Kris Mertens
Landemeter-expert beëdigd door
de rechtbank van eerste aanleg
te Antwerpen

Ingeschreven op het Tableau
van de federale Raden van
Landmeters-experten
LAN 040464

	gemeente grens
	kadastrale percelen
bestaande rooilijn	🟨 te behouden weg
af te schaffen rooilijn	🟥 af te schaffen weg
nieuwe rooilijn	🟩 te vestigen weg

Schaal: 1/250

0 1m 5m 10m 15m

BA_KLUIZENDOK_rooilijnplan_04