







Overzicht locaties ambulante handel

| NR | PC   | PLAATS  |
|----|------|---|
| 1  | 9000 | Gent – centrum_Sint-Jacobs  |
|    |      |  The image for location 1 consists of two parts. On the left is a map showing a street intersection with a blue location marker. On the right is a street-level photograph of a cobblestone street next to a large, dark stone Gothic church with a tall spire. A yellow rectangular box with the number '606' is overlaid on the bottom right of the photograph. |
| 2  | 9000 | Gent – centrum_Groentenmarkt  |
|    |      |  The image for location 2 consists of two parts. On the left is a map showing a street intersection with a blue location marker. On the right is a street-level photograph of a large, white, neoclassical building with a portico and columns. A yellow rectangular box with the number '603' is overlaid on the bottom right of the photograph.                |
| 3  | 9000 | Gent – centrum_Kouter   |
|    |      |  The image for location 3 consists of two parts. On the left is a map showing a street intersection with a blue location marker. On the right is a street-level photograph of a wide, paved public square with trees and buildings in the background. A yellow rectangular box with the number '608' is overlaid on the bottom right of the photograph.         |

| NR | PC   | PLAATS  |
|----|------|---|
| 4  | 9000 | Gent – centrum_Woodrow Wilsonplein_2 standplaatsen  |
|    |      |    |
| 5  | 9000 | Gent_Spaankasteelplein  |
|    |      |    |

Overzicht locaties ambulante handel

| NR | PC   | PLAATS  |
|----|------|---|
| 6  | 9000 | Gent_Rerum Novarumplein   |
|    |      |  <p>The image shows a map on the left and a street view on the right. The map highlights a specific location with a blue square. The street view shows a paved area with parked cars and a yellow rectangular marker placed on the ground.</p>              |
| 7  | 9000 | Gent_Edmond Van Beverenplein  |
|    |      |  <p>The image shows a map on the left and a street view on the right. The map highlights a specific location with a blue square. The street view shows a paved area with trees and parked cars, with a yellow rectangular marker placed on the ground.</p> |
| 8  | 9000 | Gent_Redersplein  |
|    |      |  <p>The image shows a map on the left and a street view on the right. The map highlights a specific location with a blue square. The street view shows a paved area with greenery and a yellow rectangular marker placed on the ground.</p>               |
| 9  | 9000 | Gent_Tussen Bermen  |
|    |      |  <p>The image shows a map on the left and a street view on the right. The map highlights a specific location with a blue square. The street view shows a paved area with parked cars and a yellow rectangular marker placed on the ground.</p>            |









Overzicht locaties ambulante handel





| NR | PC   | PLAATS  |
|----|------|---|
| 10 | 9000 | Gent_Wondelgemstraat_Filips van Cleeflaan   |
|    |      |  <p>The image shows a map on the left and a street view on the right. The map highlights a specific area in green. The street view shows a red car parked on the side of a road with a yellow rectangular marker placed on the ground next to it.</p> |
| 11 | 9000 | Gent_Blekerijstraat   |
|    |      |  <p>The image shows a map on the left and a street view on the right. The map highlights a specific area in green. The street view shows a street corner with buildings and a yellow rectangular marker placed on the ground.</p>                    |
| 12 | 9000 | Gent_Groene Vallei_Broederlijk Weversplein  |
|    |      |  <p>The image shows a map on the left and a street view on the right. The map highlights a specific area in green. The street view shows a street with a red car parked on the side and a yellow rectangular marker placed on the ground.</p>       |
| 13 | 9000 | Gent_New Orleansstraat  |
|    |      |  <p>The image shows a map on the left and a street view on the right. The map highlights a specific area in green. The street view shows a modern multi-story building with a yellow rectangular marker placed on the ground in front of it.</p>    |





| NR | PC   | PLAATS  |
|----|------|---|
| 14 | 9000 | Gent_Emilius Seghersplein   |
|    |      |  <p>The image shows two side-by-side views of the location. On the left is a map view with a yellow rectangle highlighting the specific spot. On the right is a street-level photograph of a residential building with a yellow rectangle on the sidewalk in front of it.</p> |
| 15 | 9000 | Gent_Malpertuusplein  |
|    |      |  <p>The image shows two side-by-side views of the location. On the left is a map view with a yellow rectangle highlighting the specific spot. On the right is an aerial photograph of the same area with a yellow rectangle on the ground.</p>                               |
| 16 | 9000 | Gent_Beukenlaan_Snepdijk  |
|    |      |  <p>The image shows two side-by-side views of the location. On the left is a map view with a yellow rectangle highlighting the specific spot. On the right is a street-level photograph of a road with a yellow rectangle on the sidewalk.</p>                              |
| 17 | 9000 | Gent_Sleepstraat_Heilig Kerst   |
|    |      |  <p>The image shows two side-by-side views of the location. On the left is a map view with a yellow rectangle highlighting the specific spot. On the right is an aerial photograph of the same area with a yellow rectangle on the ground.</p>                              |

Overzicht locaties ambulante handel




| NR | PC   | PLAATS   |
|----|------|--|
| 18 | 9031 | Mariakerke_Mariakerkeplein_ 2 standplaatsen  |
|    |      |  <p>The image shows two side-by-side views of a location. On the left is a map snippet with a blue rectangle highlighting a specific area near a building labeled 'Svno'. On the right is a photograph of an outdoor parking area with a yellow sign that reads '8x3'. The background shows residential buildings and trees under a clear sky.</p>   |
|    |      |  <p>The image shows two side-by-side views of a location. On the left is a map snippet with a blue rectangle highlighting a specific area near a building labeled 'Mariakerkeplein'. On the right is a photograph of an outdoor parking area with a yellow sign that reads '8x3'. The background shows residential buildings and trees under a clear sky.</p>   |
| 19 | 9030 | Mariakerke_Staaksekenstraat_Fietsroute   |
|    |      |  <p>The image shows two side-by-side views of a location. On the left is a map snippet with a red rectangle highlighting a specific area near a road. On the right is an aerial photograph of a residential area with a yellow rectangle highlighting a specific spot on a road.</p>   |
| 20 | 9030 | Mariakerke_Brugsesteenweg  |
|    |      |  <p>The image shows two side-by-side views of a location. On the left is a map snippet with a blue rectangle highlighting a specific area near a road labeled 'Brugsesteenweg'. On the right is an aerial photograph of a residential area with a yellow rectangle highlighting a specific spot on a road. Labels in the photo include 'Zomerhofweg', 'bpost Mariakerke', and 'Energy Solutions Team'.</p> |




| NR | PC   | PLAATS   |
|----|------|--|
| 21 | 9031 | Drongen_Drongenplein_4 standplaatsen   |
|    |      |       |
|    |      |     |
|    |      |   |
|    |      |   |

| NR | PC   | PLAATS  |
|----|------|---|
| 22 | 9031 | Drongen – Baarle_Baarlekerk   |
|    |      |  <p>The image shows a map on the left with a blue square indicating the location of Baarlekerk. To the right is a photograph of the church building, a dark brick structure with a tall, thin spire. A yellow box with the text '3x3' is placed in the foreground of the photo.</p>             |
| 23 | 9032 | Wondelgem_Vroonstalledries_2 standplaatsen  |
|    |      |  <p>The image shows a map on the left with a yellow box and a blue arrow pointing to a specific location. To the right is a photograph of a parking area with several cars. A yellow box with the text '8x3 standplaats 1' and a blue arrow points to a specific spot in the parking area.</p> |
|    |      |  <p>The image shows a map on the left with a yellow box and a blue arrow pointing to a specific location. To the right is a photograph of the same parking area as above. A yellow box with the text '8x3 standplaats 2' and a blue arrow points to a different spot in the parking area.</p> |
| 24 | 9040 | Sint-Amandsberg_Heernisplein  |
|    |      |  <p>The image shows a map on the left with a blue square indicating the location of Heernisplein. To the right is a photograph of a square area with buildings and trees. A yellow box with the text '3x3' is placed in the foreground of the photo.</p>                                      |





| NR | PC   | PLAATS   |
|----|------|--|
| 25 | 9040 | Sint-Amandsberg_Heilig Hartplein   |
|    |      |    |
| 26 | 9040 | Sint-Amandsberg_Heilig Kruisplein  |
|    |      |   |
| 27 | 9040 | Sint-Amandsberg_Oude Bareel_ 2 standplaatsen   |
|    |      |  |
|    |      |  |





Overzicht locaties ambulante handel

| NR | PC   | PLAATS  |
|----|------|---|
| 28 | 9040 | Sint-Amandsberg_Scheldeoord-Wolterspark_2 standplaatsen   |
|    |      |  <p>The image shows a map on the left with a blue rectangle indicating a location on a road. On the right is a photograph of a paved area next to a road with a yellow box labeled '6x3 Standplaats 1'.</p>   |
|    |      |  <p>The image shows a map on the left with a blue rectangle indicating a location near 'Waterkuislaan'. On the right is a photograph of a paved area with a yellow box labeled '6x3 Standplaats 2'.</p>  |
| 29 | 9040 | Sint-Amandsberg_Visitatiestraat   |
|    |      |  <p>The image shows a map on the left with a blue rectangle indicating a location. On the right is an aerial photograph of a street intersection with a yellow box labeled '6x3' and labels for 'Visitatiestraat', 'Oud Gemeentehuis Sint-Amandsberg', and 'Antwerpssteen'.</p> |

| NR | PC   | PLAATS   |
|----|------|--|
| 30 | 9041 | <p>Oostakker_Groenstraat_2 standplaatsen</p>  |
| 31 | 9042 | <p>Desteldonk_Desteldonkdorp</p>             |
| 32 | 9042 | <p>MendonkMendonkdorp</p>                    |

Overzicht locaties ambulante handel




| NR | PC   | PLAATS   |
|----|------|--|
| 33 | 9042 | Sint-Kruis-Winkel_Sint-Kruis-Winkeldorp_Smishoekstraat                               |
|    |      |    |
| 34 | 9050 | Ledeberg_Ledebergplein   |
|    |      |   |
| 35 | 9050 | Gentbrugge_Parking Arsenaal  |
|    |      |  |
| 36 | 9050 | Gentbrugge_Emiel Van Swedenlaan  |
|    |      |  |

| NR | PC   | PLAATS  |
|----|------|---|
| 37 | 9050 | Gentbrugge_Braemkasteelstraat_2 standplaatsen   |
|    |      |  <p>The image shows a map on the left and an aerial photograph on the right. The aerial view shows Braemkasteelstraat with two yellow labels: '0x3 Standplaats 1' and '0x3 Standplaats 2' pointing to specific spots on the street.</p> |
|    |      |  <p>This image is identical to the one above, showing the map and aerial view of Braemkasteelstraat with labels for '0x3 Standplaats 1' and '0x3 Standplaats 2'.</p>   |
| 38 | 9050 | Gentbrugge_Gentbruggestation  |
|    |      |  <p>The image shows a map on the left and a street-level photograph on the right. The photograph shows the entrance to Gentbruggestation with a yellow label '0x3' placed on the pavement in front of the station.</p>                |
| 39 | 9051 | Sint-Denijs-Westrem_Gemeenteplein   |
|    |      |  <p>The image shows a map on the left and a street-level photograph on the right. The photograph shows Gemeenteplein with a yellow label '0x3' placed on the pavement near the intersection.</p>                                      |

Overzicht locaties ambulante handel

| NR | PC   | PLAATS  |
|----|------|---|
| 40 | 9052 | Zwijnaarde_Heerweg Noord  |
|    |      |  <p>The image shows a map on the left and an aerial photograph on the right. Both images have a yellow label '40' placed over a specific location on Heerweg Noord in Zwijnaarde.</p>         |
| 41 | 9052 | Zwijnaarde_Joachim Schaykstraat   |
|    |      |  <p>The image shows a map on the left and an aerial photograph on the right. Both images have a yellow label '41' placed over a specific location on Joachim Schaykstraat in Zwijnaarde.</p> |
| 42 | 9000 | Gent_Citadelpark  |
|    |      |  <p>The image shows a map on the left and an aerial photograph on the right. Both images have a yellow label '42' placed over a specific location in Citadelpark, Gent.</p>                 |
| 43 | 9000 | Gent_Koning Albertpark  |
|    |      |  <p>The image shows a map on the left and an aerial photograph on the right. Both images have a yellow label '43' placed over a specific location in Koning Albertpark, Gent.</p>           |

Overzicht locaties ambulante handel

| NR | PC   | PLAATS   |
|----|------|--|
| 44 | 9000 | Gent_Kapitein Zeppospark   |
|    |      |  |
| 45 | 9000 | Gent_Rabotpark   |
|    |      |    |
| 46 | 9030 | Mariakerke_Claeys Bouvaert   |
|    |      |  |
| 47 | 9030 | Mariakerke_Bourgoyen   |
|    |      |  |